

# COMMONWEALTH OF PENNSYLVANIA

## HISTORICAL AND MUSEUM COMMISSION

### GENEALOGICAL MAP OF THE COUNTIES

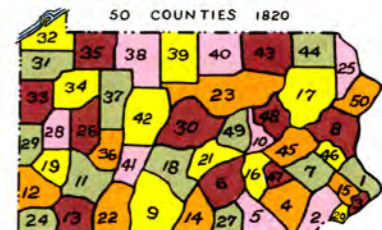
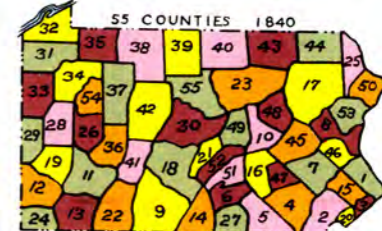
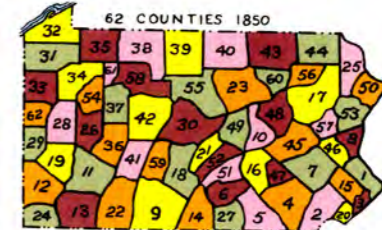
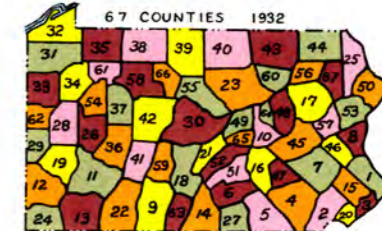
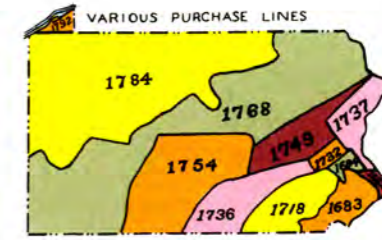
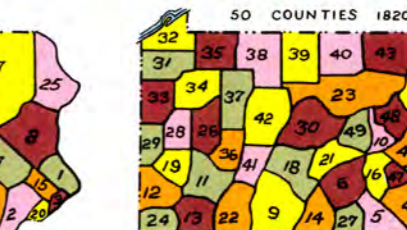
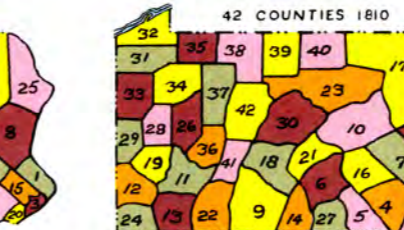
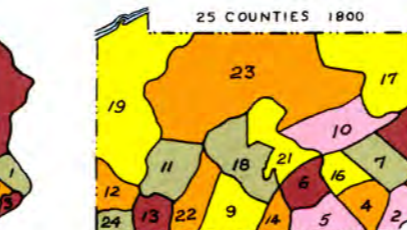
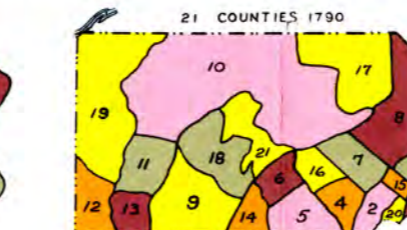
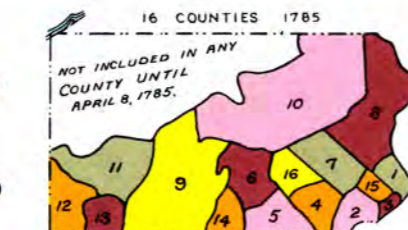
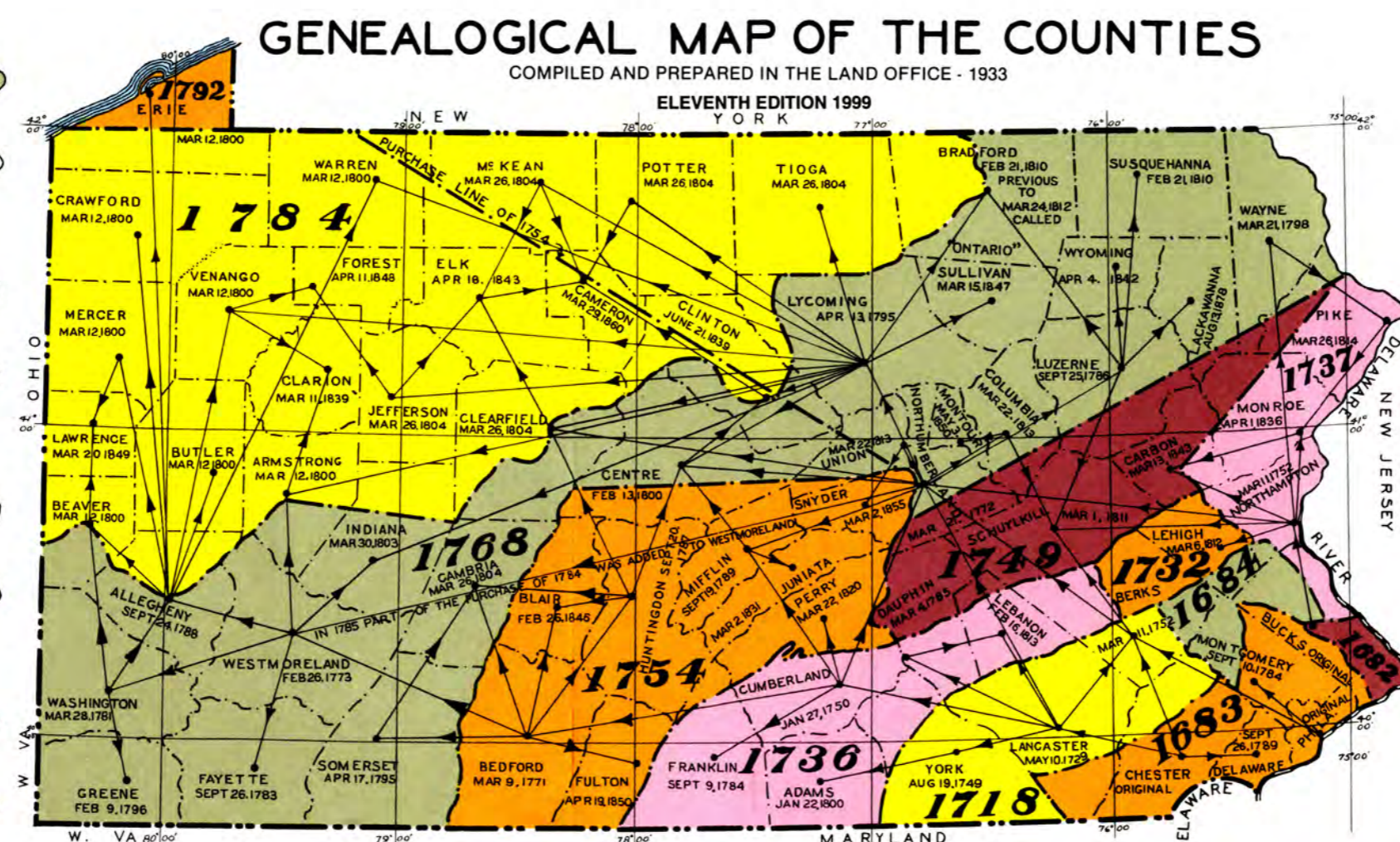
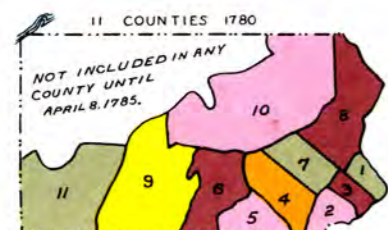
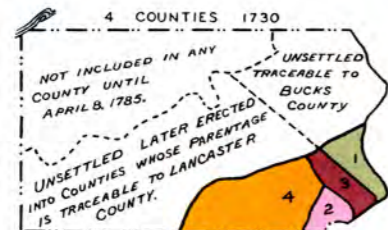
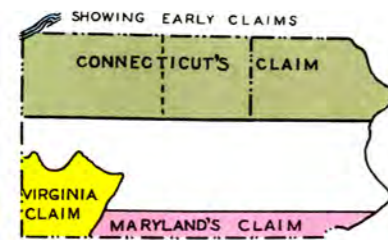
COMPILED AND PREPARED IN THE LAND OFFICE - 1933

ELEVENTH EDITION 1999  
YORK

#### LEGEND

##### ORGANIZATION OF COUNTIES.

- 1682 BUCKS
- 1682 CHESTER
- 1682 PHILADELPHIA
- 1729 LANCASTER
- 1740 YORK
- 1750 CUMBERLAND
- 1752 BERKS
- 1752 NORTHAMPTON
- 1771 BEDFORD
- 1772 NORTHUMBERLAND
- 1773 WESTMORELAND
- 1781 WASHINGTON
- 1783 FAYETTE
- 1784 FRANKLIN
- 1784 MONTGOMERY
- 1785 DAUPHIN
- 1786 LUZERNE
- 1787 HUNTINGDON
- 1788 ALLEGHENY
- 1789 DELAWARE
- 1789 MIFFLIN
- 1795 SOMERSET
- 1795 LYCOMING
- 1796 GREENE
- 1798 WAYNE
- 1800 ARMSTRONG
- 1800 ADAMS
- 1800 BUTLER
- 1800 BEAVER
- 1800 CENTRE
- 1800 CRAWFORD
- 1800 ERIE
- 1800 MERCER
- 1800 VENANGO
- 1800 WARREN
- 1803 INDIANA
- 1804 JEFFERSON
- 1804 MCKEAN
- 1804 POTTER
- 1804 TIOGA
- 1804 CAMBRIA
- 1804 CLEARFIELD
- 1810 BRADFORD
- 1810 SUSQUEHANNA
- 1811 SCHUYLKILL
- 1812 LEHIGH
- 1813 LEBANON
- 1813 COLUMBIA
- 1813 UNION
- 1814 PIKE
- 1820 PERRY
- 1831 JUNIATA
- 1836 MONROE
- 1839 CLARION
- 1839 CLINTON
- 1842 WYOMING
- 1843 CARBON
- 1843 ELK
- 1846 BLAIR
- 1847 SULLIVAN
- 1848 FOREST
- 1849 LAWRENCE
- 1850 FULTON
- 1850 MONTGOMERY
- 1855 SNYDER
- 1860 CAMERON
- 1878 LACKAWANNA



#### DATES OF THE VARIOUS TREATIES & PURCHASES

- FIRST PURCHASE**  
1 JULY 15 1682
- 6 DEEDS & RELEASES**  
2 JUNE 23 1683  
3 JUNE 25 1683  
4 JULY 14 1683  
5 JULY 14 1683  
6 SEPT 10 1683  
7 OCT 18 1683
- 9 DEEDS & RELEASES COVERING THIS AND FORMER PURCHASES**  
8 JUNE 3 1684  
9 JUNE 7 1684  
10 JULY 30 1685  
11 OCT 2 1685  
12 JUNE 15 1682  
13 JAN 13 1696  
14 JULY 5 1697  
15 SEPT 13 1700  
16 APR 23 1701
- SUSQUEHANNA & DELAWARE INDIANS**  
17 SEPT 17 1718  
18 DEC 16 1720  
19 MAY 31 1726
- SCHUYLKILL INDIANS**  
20 SEPT 7 1732
- FIVE INDIAN NATIONS**  
21 OCT 11 1736  
22 OCT 25 1736
- WALKING PURCHASE**  
23 AUG 25 1737
- NINE INDIAN NATIONS**  
24 AUG 22 1749
- TREATY OF ALBANY**  
25 JULY 6 1754  
26 OCT 23 1758
- NEW PURCHASE**  
27 SEPT 5 1768  
28 NOV 5 1768
- LAST PURCHASE**  
29 OCT 23 1784  
30 DEC 21 1784  
31 JAN 21 1785
- PRESQUE ISLE**  
32 JAN 9 1789  
33 MAR 3 1792

In connection with the subject of lands in the Commonwealth, their extent and limits, as purchased from the Indians, history records that from the arrival of William Markham, Deputy of William Penn, until the year 1792, a period of one hundred and ten years, the whole right of soil of the Indians within the charter bounds of Pennsylvania, was extinguished by the following thirty-three treaties and purchases:

- 1682, JULY 15. Deed for lands between the Falls of Delaware and Neshamony Creek, confirmed by William Penn, October 24, 1682.
- 1683, JUNE 23. Deed for "lands lying betwixt Pemmapeck and Neshaminy Creek \*\*\* and backward of the same, and to run two days journey with an horse, up into the country as the said River doth go."
- 1683, JUNE 25. Wingebone's release for lands "lying on the west side of the Schuylkill, beginning from the first falls \*\*\* and backward of the same as far as my right goeth."
- 1683, JULY 14. Deed for lands between Schuylkill and Chester Rivers.
- 1683, JULY 14. Deed for lands between Schuylkill and Pemmapeck Creeks.
- 1683, SEPTEMBER 10. Keketappan's deed "for his half of all his lands betwixt Susquehanna and Delaware which lieth on the Susquehanna side."
- 1683, OCTOBER 18. Machaloha's deed "for lands from the Delaware River and Chesapeake Bay, and up to the Falls of the Susquehanna."
- 1684, JUNE 3. Manghousin's release "for all his land on Perkioming."
- 1684, JUNE 7. Richard Mettamicon's release "for lands on both sides Pemmapeck Creek on the Delaware."
- 1685, JULY 30. Deed for lands "between Pemmapeck and Chester Creeks, and back \*\*\* as far as a man can go in two days" from a point on Conshohocken Hill.
- 1685, OCTOBER 2. Deed for lands between Duck and Chester Creeks, and backward from Delaware, "as far as a man could ride in two days with a horse."
- 1692, JUNE 15. Acknowledgment of satisfaction for land "lying between Neshaminy and Poquessing \*\*\* and extending backwards to the utmost bounds of the Province."
- 1696, JANUARY 13. Col. Thomas Dongan's, formerly Governor of New York, deed to William Penn for lands on both sides of Susquehanna, from the lakes to the "Chesapeake Bay."
- 1697, JULY 5. Taminy's deed for the lands between Pemmapeck and Neshaminy, and "as far back as a horse can travel in two summer days."
- 1700, SEPTEMBER 13. Deed of the Susquehanna Indians for the lands on "both sides of the Susquehanna and next adjoining the same, and comprising Dongan's Deed." (No. 13).
- 1701, APRIL 23. Ratification of Dongan's Deed and the Deed of September 13, 1700 (No. 14), "by the Susquehanna, Shawona, Potomack, and Conestogoe Indians."
- 1718, SEPTEMBER 17. Deed of release by the Delaware Indians for "the lands between the Delaware and Susquehanna Rivers, from Duck Creek \*\*\* to the Lehigh Hills."

- 1720, DECEMBER 16. Deed settling controversy respecting boundary of the lands arising from dispute concerning distance a man and a horse can each travel in a day.
- 1726, MAY 31. Deed for lands on both sides of Brandywine Creek.
- 1732, SEPTEMBER 7. Deed for lands between "Lechay Hills and Kekachtanemin Hills," between Schuylkill and its branches, and the branches of Delaware.
- 1736, OCTOBER 11. Deed "for all the said River Susquehanna with the lands lying on both sides thereof," eastward to the head of the branches, or springs running into the Susquehanna, and westward "to the setting of the sun," and from its mouth northward "to the hills or mountains called Kekachtanemin."
- 1736, OCTOBER 25. The preceding deed declared by the Indians to include the lands on the Delaware, "and all the lands on both sides of the River Susquehanna from the mouth thereof as far northward, \*\*\* to the ridge of Hills called Tyoninhascha."
- 1737, AUGUST 25. Deed comprising the "Walking Purchase," or, "as far as a man can go in one day and an half" from the westerly branch of Neshamony to the Delaware.
- 1749, AUGUST 22. Deed for lands from the "Kekactany Hills to Maghony Mountain," and between Susquehanna and Delaware on the north side of "Lechawachsein Creek."
- 1754, JULY 6. Deed at Albany for the lands on the west side of Susquehanna River, from Kittochinny Hills to a mile above the mouth of Penn's Creek, "thence northwest and by west, as far as the Province extends to its western lines, \*\*\* thence to the southern boundary, \*\*\* thence by the southern boundary to the \*\*\*"
- 1758, OCTOBER 23. Deed of surrender of part of the Purchase of 1754, and new boundaries declared and confirmed.
- 1768, SEPTEMBER 5. The end of "Nittany Mountain assumed as a station," per deed made, and surveys not usually made north thereof.
- 1768, NOVEMBER 5. Deed at Fort Stanwix, commonly called the "New Purchase," extending from northeast to southwest corner of Commonwealth.
- 1784, OCTOBER 23. Deed explaining the boundary at the treaty at Fort Stanwix and Pine Creek, declared to have been the boundary designated by the Indians, commonly called the "Last Purchase."
- 1784, DECEMBER 21. Deed declaring Lycoming to be the boundary.
- 1785, JANUARY 21. Deed at Fort Stanwix and Fort McIntosh for the residue of the lands within the Commonwealth, made October 23, 1784, and January 21, 1785.
- 1789, JANUARY 9. Indian cession of lands at Presque Isle including the Triangle.
- 1792, MARCH 3. On October 3, 1788, an Act was passed authorizing the Supreme Executive Council to draw on the State Treasurer for a sum of money for defraying the expense of purchasing from the Indians lands on Lake Erie. It is usually called the "Purchase of the Triangle." It contains 202,187 acres.